

NOTICE OF POSTING TO THE ENVIRONMENTAL REGISTRY

Regarding a Proposal to Engage in a Renewable Energy Project

Project Name: Summerhaven Wind Energy Centre

Project Location: The project area is situated on land parcels located in Haldimand County and within the area south of Hagersville and bounded by Highway 6 to the west, Highway 20 to the east, and Lake Erie to the south, as shown in the project area map.

Dated at Haldimand County, this the 12th day of September, 2011

Summerhaven Wind, LP (a wholly owned subsidiary of NextEra Energy Canada, ULC) is planning to engage in a renewable energy project in respect of which the issuance of a renewable energy approval is required. The proposal to engage in the project and the project itself is subject to the provisions of the Environmental Protection Act (Act) Part V.0.1 and Ontario Regulation 359/09 (Regulation). This notice is being distributed in response to the Ministry of the Environment (MOE) accepting the application for a renewable energy approval submitted to MOE by Summerhaven Wind, LP. The MOE has screened the submission according to the requirements set out in the Regulation and the application has been deemed complete. The MOE will now begin a technical review of the submission.

Project Description:

Pursuant to the Act and Regulation, the facility, in respect of which this project is to be engaged in, is a Class 4 Wind Facility. If approved, this facility would consist of fifty-eight (58) wind turbines with a total maximum name plate capacity of 128.82-megawatts. The project location, as defined in the Regulation, is illustrated in Figure 1.

Filing of Application for a Renewable Energy Application

A proposal for an approval in respect of this renewable energy project has been posted on the environmental registry referred to in section 5 of the Environmental Bill of Rights, 1993. Comments in respect of the proposal may be submitted to the Director through the environmental registry which can be found at: <http://www.ebr.gov.on.ca>. The posting number for the application is **011-4584**. Comments will be accepted for a period of 60 days from the time of posting until November 1, 2011.

Documents for Public Inspection

Copies of the documents supporting this application and which have been filed with the MOE can be found at the Haldimand County office in Cayuga at 45 Munsee Street North and electronically on the website <http://www.CanadianWindProposals.com>. Documents will be available on September 12, 2011.

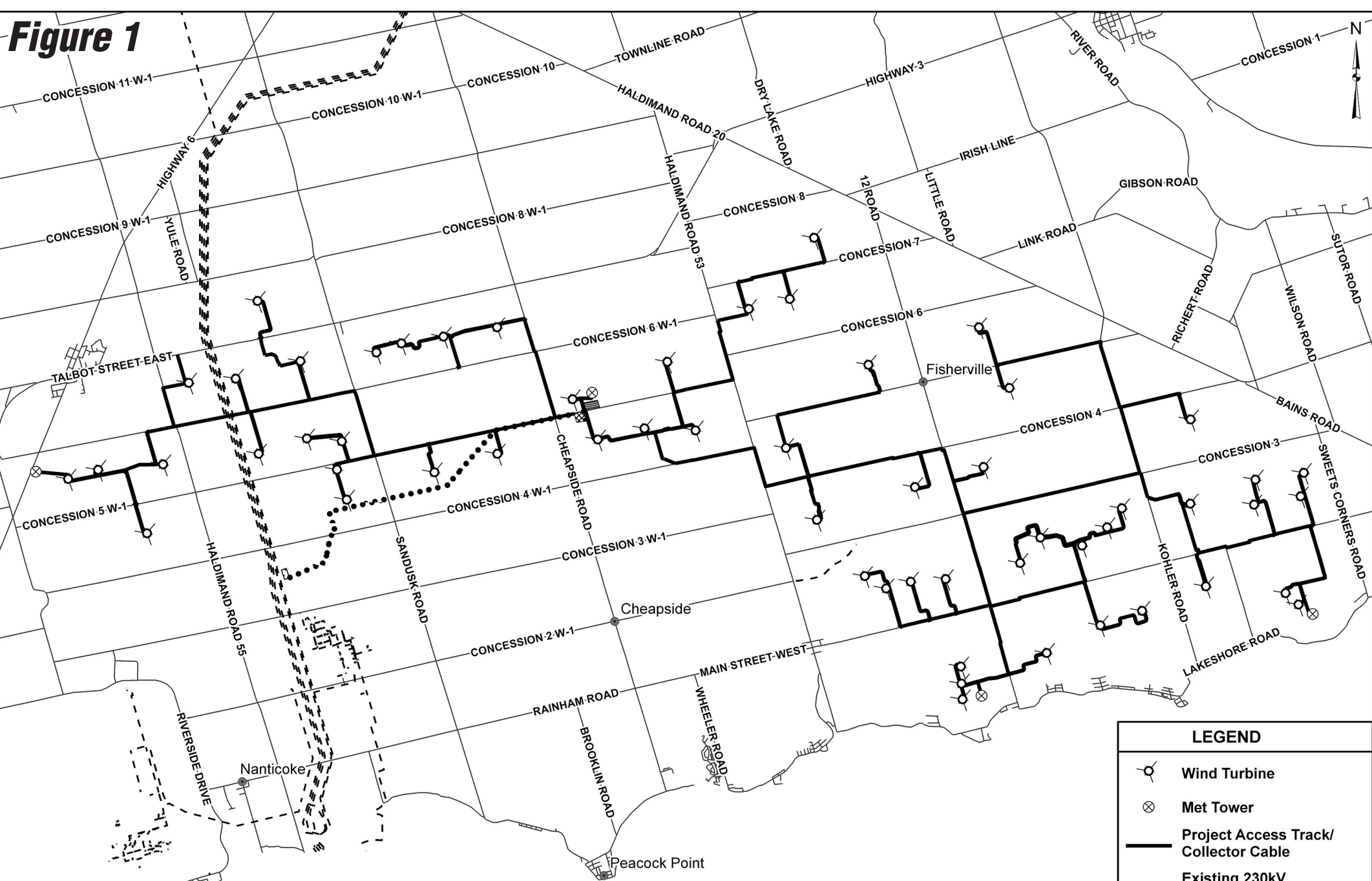
Project Contact and Information

To learn more about the application, please visit the project website at: <http://www.CanadianWindProposals.com>.

NextEra Energy Canada, ULC
5500 North Service Road, Suite 205
Burlington, Ontario L7L 6W6

Phone: 1-877-257-7330
Fax: 905-335-5731
Email: Summerhaven.Wind@NextEraEnergy.com






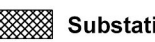
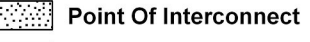
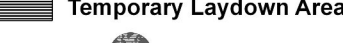
Figure 1



REFERENCE

Base Data - MNR NRVIS, obtained 2009, Canvec V.6.2010
Produced by Golder Associates Ltd under licence from
Ontario Ministry of Natural Resources, © Queens Printer 2009
Projection: UTM Datum: NAD 83 Coordinate System: UTM Zone 17

LEGEND

-  Wind Turbine
-  Met Tower
-  Project Access Track/Collector Cable
-  Existing 230kV Transmission Line
-  Project Transmission Line
-  Substation
-  Point Of Interconnect
-  Temporary Laydown Area